



31 MARTIE 2011

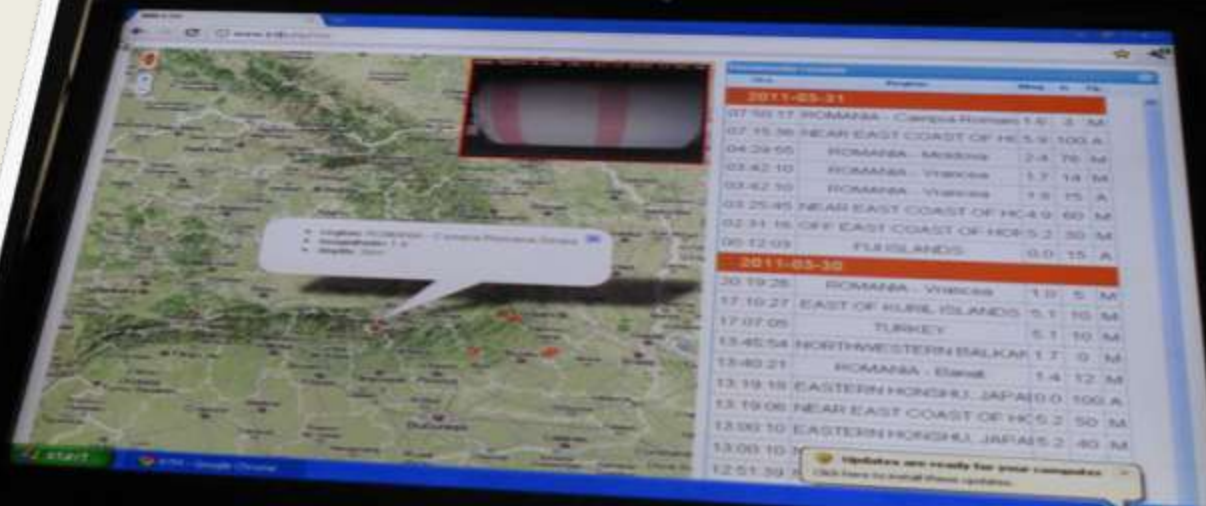
INSTITUTUL DE FIZICA PĂMÂNTULUI



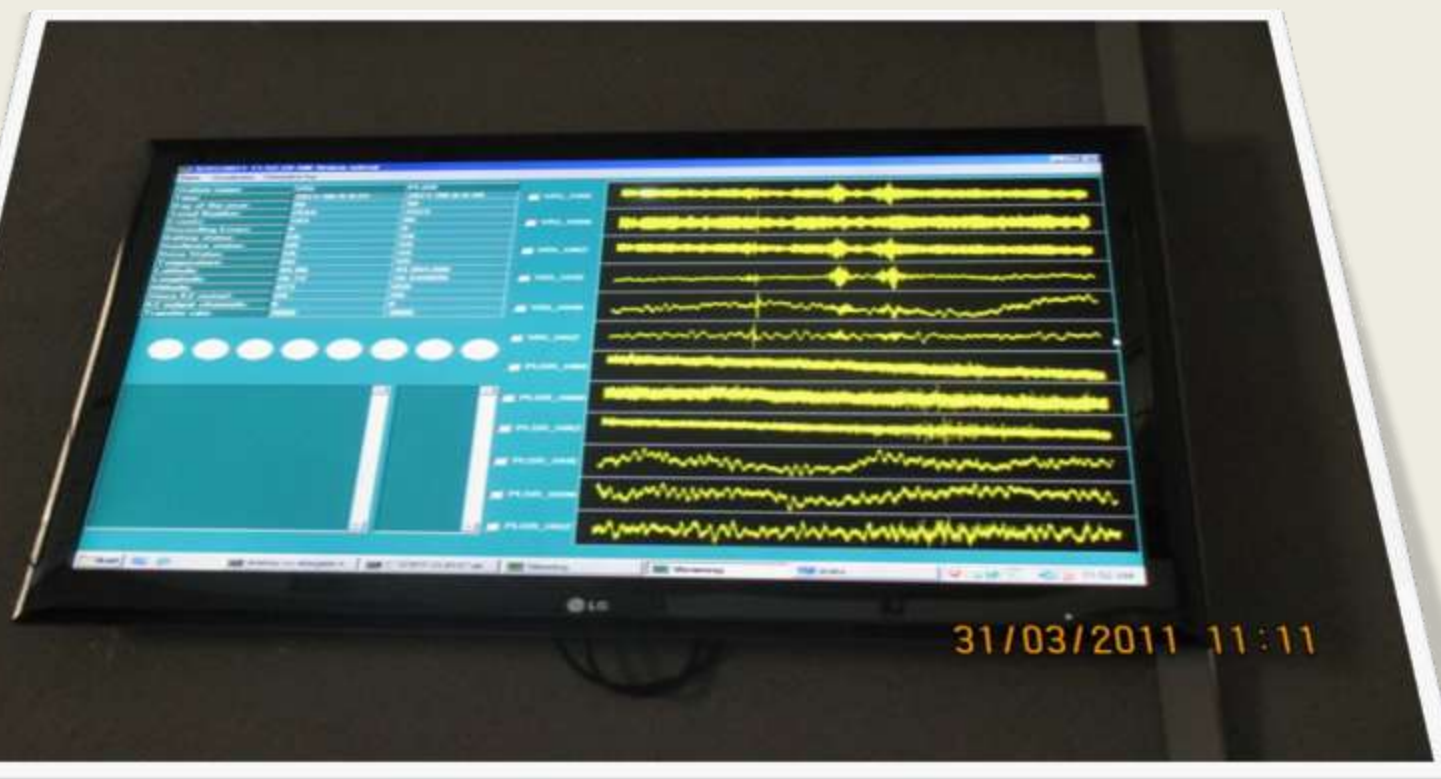








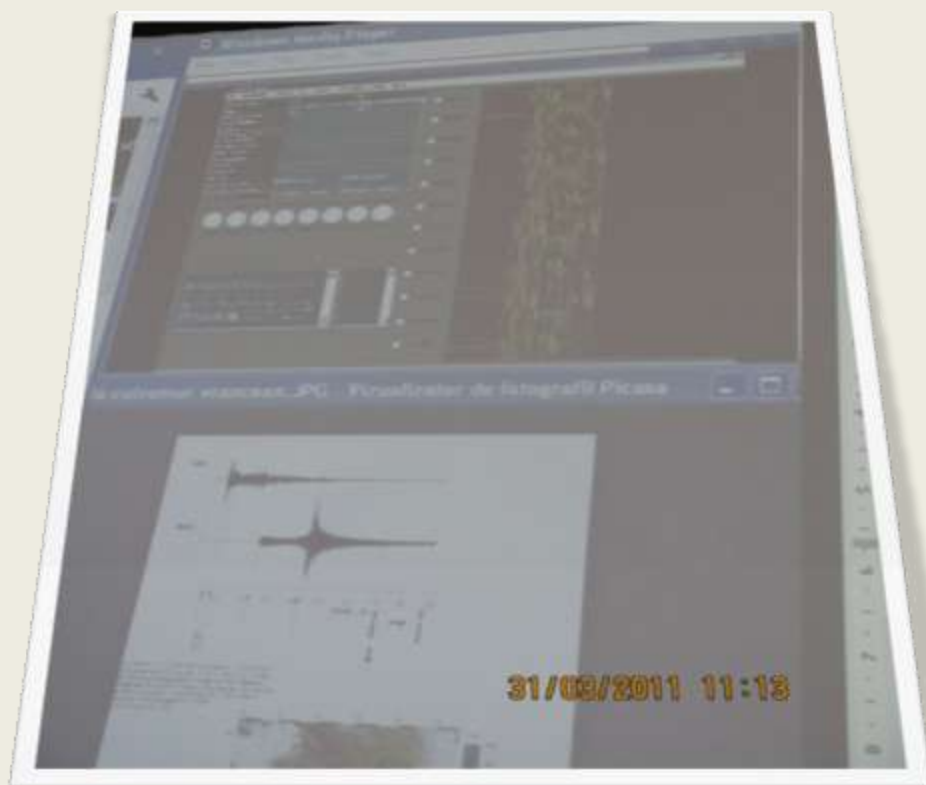
31/03/2011 11:11











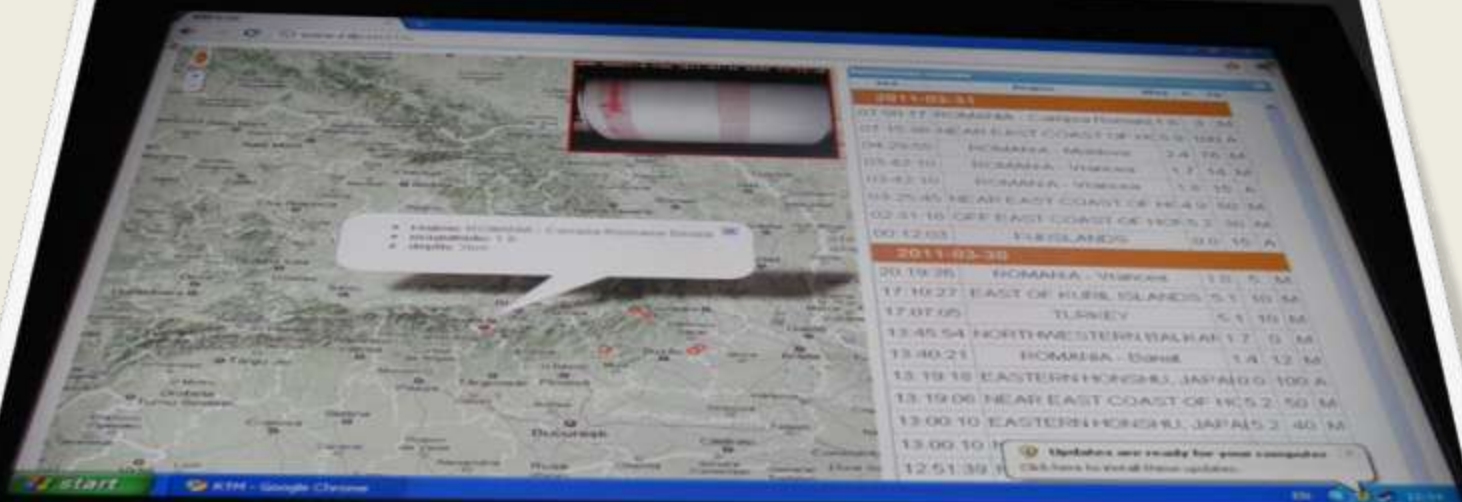


10

31/03/2011 11:13







31/03/2011 11:15



back is done by a user.
 NSC does not provide any input or output
 list of catalogs contributing to real time system)

Access to events which occurred on

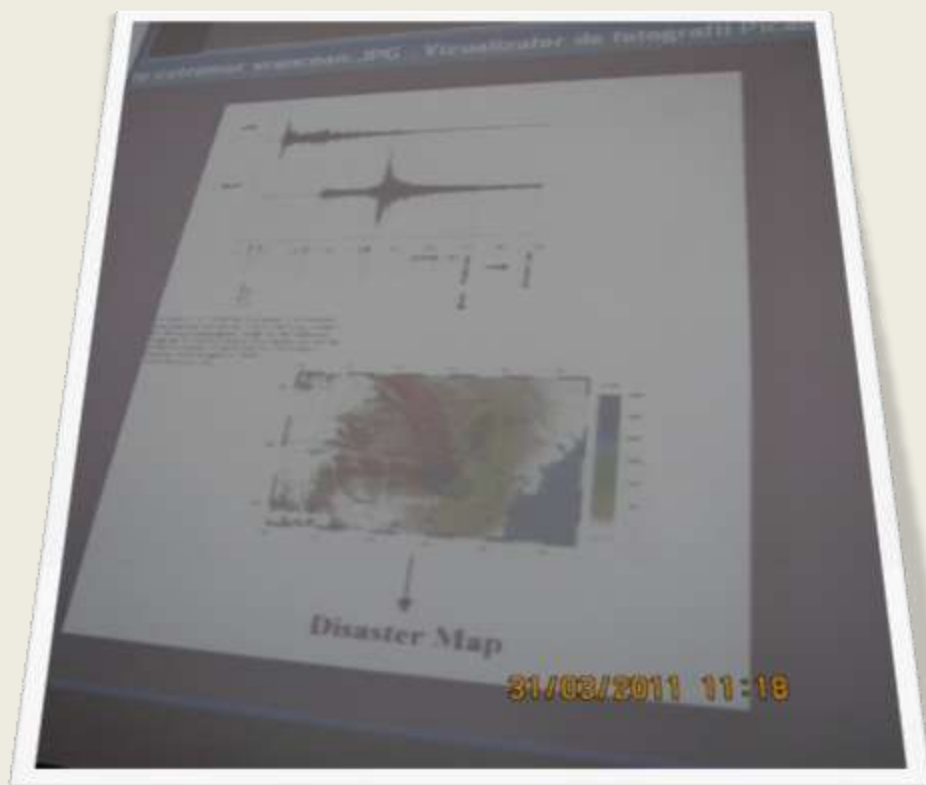
Date & Time UTC	Latitude degrees	Longitude degrees	Depth km	Mag.	A/M	Back in time
2011-03-31 08:00:36.5	34.68 N	23.87 E	10	ML	2.6	A CRETE, GREECE
2011-03-31 08:53:00.0	36.04 N	20.98 E	1	ML	3.1	A GREECE
2011-03-31 08:53:45.3	30.16 N	20.65 E	7	ML	2.9	A GREECE
2011-03-31 08:53:46.7	28.18 N	20.70 E	12			A GREECE
2011-03-31 08:45:13.5	22.40 N	121.49 E	10	M	4.5	A TAIWAN REGION
2011-03-31 08:12						M
2011-03-31 08:03:05.6	45.68 N	15.76 E	10	ML	3.9	A CROATIA
2011-03-31 07:48						M
2011-03-31 07:44:23.2	16.53 S	177.61 W	35	M	4.8	M FIJI REGION
2011-03-31 07:36:34.3	32.35 N	142.47 E	17	mb	5.1	M IZU ISLANDS, JA
2011-03-31 07:36:33.5	32.45 N	142.65 E	37	M	4.9	M IZU ISLANDS, JA
2011-03-31 07:36:30.2	32.26 N	142.95 E	10	mb	5.3	A IZU ISLANDS, JA
2011-03-31 07:36:29.8	32.53 N	142.83 E	10	M	5.0	A IZU ISLANDS, JA
2011-03-31 07:36:29.7	32.50 N	142.64 E	10G	mb	4.9	A IZU ISLANDS, JAPA
2011-03-31 07:28						
2011-03-31 07:27						

31/03/2011 11:16

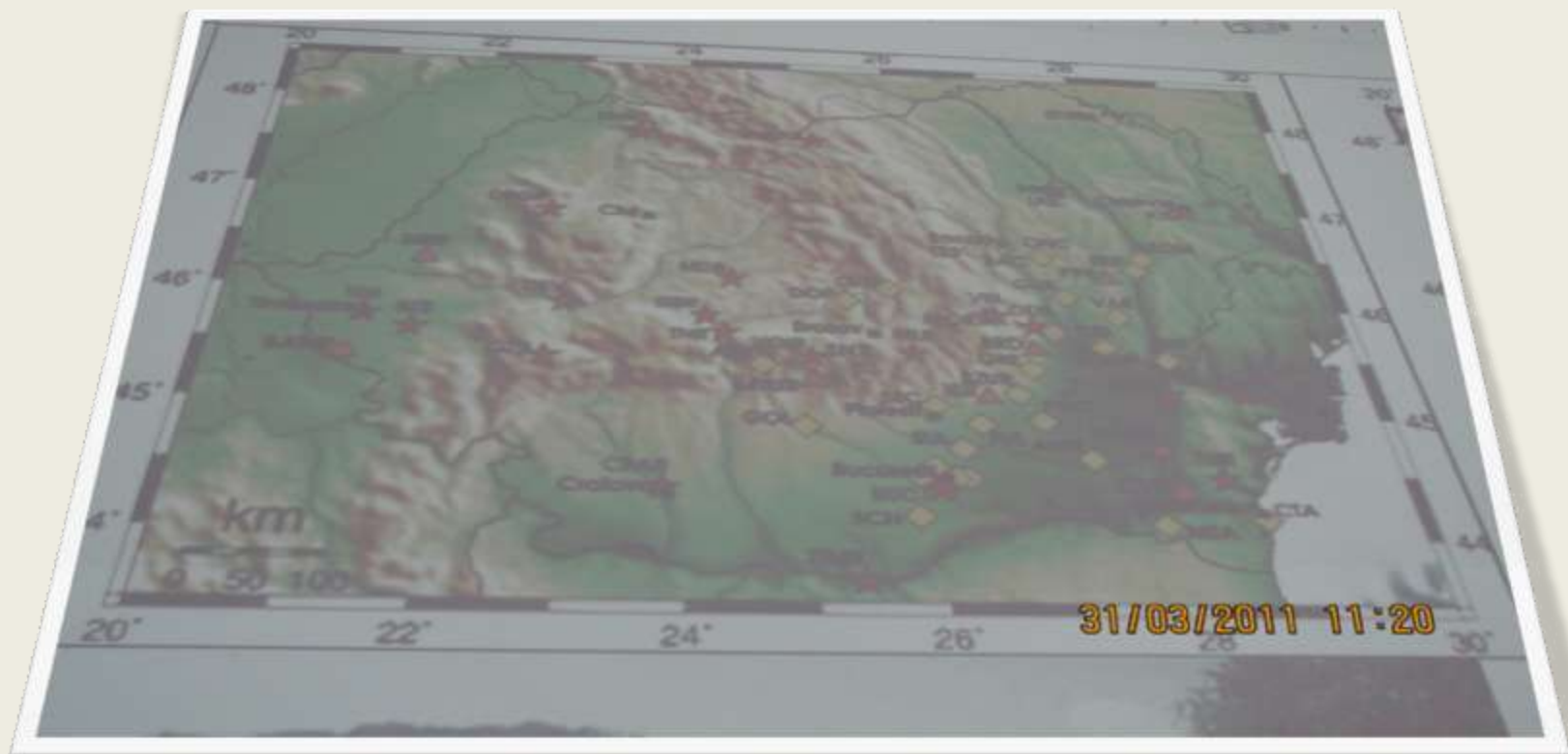












Plostina infrasound array - design



31/03/2011 11:25









31/03/2011 12:01











31/03/2011 12:03





